

THE PELICAN GUIDE TO

*Plantation Homes  
of Louisiana*

## State of Louisiana Tour Map

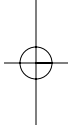
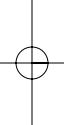


- |                |                                       |                 |                                      |
|----------------|---------------------------------------|-----------------|--------------------------------------|
| <b>Tour 1</b>  | New Orleans to West Pointe a la Hache | <b>Tour 8B</b>  | Lake Charles to Opelousas            |
| <b>Tour 2</b>  | Pointe a la Hache to New Orleans      | <b>Tour 9</b>   | Opelousas to New Roads               |
| <b>Tour 3</b>  | New Orleans to Baton Rouge            | <b>Tour 10</b>  | Baton Rouge to St. Francisville      |
| <b>Tour 4</b>  | Baton Rouge to New Orleans            | <b>Tour 10A</b> | St. Francisville to Laurel Hill      |
| <b>Tour 5</b>  | New Orleans to Donaldsonville         | <b>Tour 10B</b> | St. Francisville to Retreat          |
| <b>Tour 6</b>  | Donaldsonville to Houma               | <b>Tour 10C</b> | St. Francisville to Clinton          |
| <b>Tour 7</b>  | Houma to Opelousas                    | <b>Tour 11</b>  | Milliken (Ark.-La. line) to Tallulah |
| <b>Tour 8</b>  | Natchitoches to Opelousas             | <b>Tour 11A</b> | Tallulah to Marion                   |
| <b>Tour 8A</b> | Shreveport to Mansfield               | <b>Tour 11B</b> | Tallulah to Vidalia                  |
|                |                                       | <b>Tour 11C</b> | Monroe to Columbia                   |

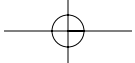


THE PELICAN GUIDE TO  
*Plantation Homes  
of Louisiana*

EDITED BY ANNE BUTLER  
PHOTOGRAPHS BY HENRY CANSIENNE



PELICAN PUBLISHING COMPANY  
GRETNA 2009



Copyright © 1971, 1972, 1974, 1977, 1980, 1984, 1989, 2009  
By Pelican Publishing Company, Inc.  
All rights reserved

First edition, May 1971  
Second edition, August 1972  
Third edition, May 1974  
Fourth edition, August 1977  
Fifth edition, January 1980  
Sixth edition, January 1984  
Second printing, September 1986  
Seventh edition, January 1989  
Eighth edition, April 2009

---

*The word "Pelican" and the depiction of a pelican are trademarks  
of Pelican Publishing Company, Inc., and are registered  
in the U.S. Patent and Trademark Office.*

---

ISBN: 9781589806313



Printed in China

Published by Pelican Publishing Company, Inc.  
1000 Burmaster Street, Gretna, Louisiana 70053

## Contents

Tour 1	New Orleans to West Pointe a la Hache (West Bank, Mississippi River) . . . . .	7
Tour 2	Pointe a la Hache to New Orleans (East Bank, Mississippi River) . . . . .	23
Tour 3	New Orleans to Baton Rouge (East Bank, Mississippi River) . . . . .	26
Tour 4	Baton Rouge to New Orleans (West Bank, Mississippi River) . . . . .	43
Tour 5	New Orleans to Donaldsonville (East Bank, Bayou Lafourche) . . . . .	53
Tour 6	Donaldsonville to Houma (West Bank, Bayou Lafourche and Bayou Terrebonne) . . . . .	59
Tour 7	Houma to Opelousas (along Bayou Teche) . . . . .	65
Tour 8	Natchitoches to Opelousas . . . . .	79
Tour 8A	Shreveport to Mansfield . . . . .	93
Tour 8B	Lake Charles to Opelousas . . . . .	95
Tour 9	Opelousas to New Roads . . . . .	100
Tour 10	Baton Rouge to St. Francisville . . . . .	106
Tour 10A	St. Francisville to Laurel Hill . . . . .	109
Tour 10B	St. Francisville to Retreat . . . . .	118
Tour 10C	St. Francisville to Clinton . . . . .	123
Tour 11	Milliken (Ark.-La. line) to Tallulah . . . . .	131

6 THE PELICAN GUIDE TO PLANTATION HOMES OF LOUISIANA

Tour 11A Tallulah to Marion (U.S. Hwy. 80,  
La. Hwy. 33) ..... 133

Tour 11B Tallulah to Vidalia ..... 138

Tour 11C Monroe to Columbia (U.S. Hwy. 165) ..... 140

Index ..... 142